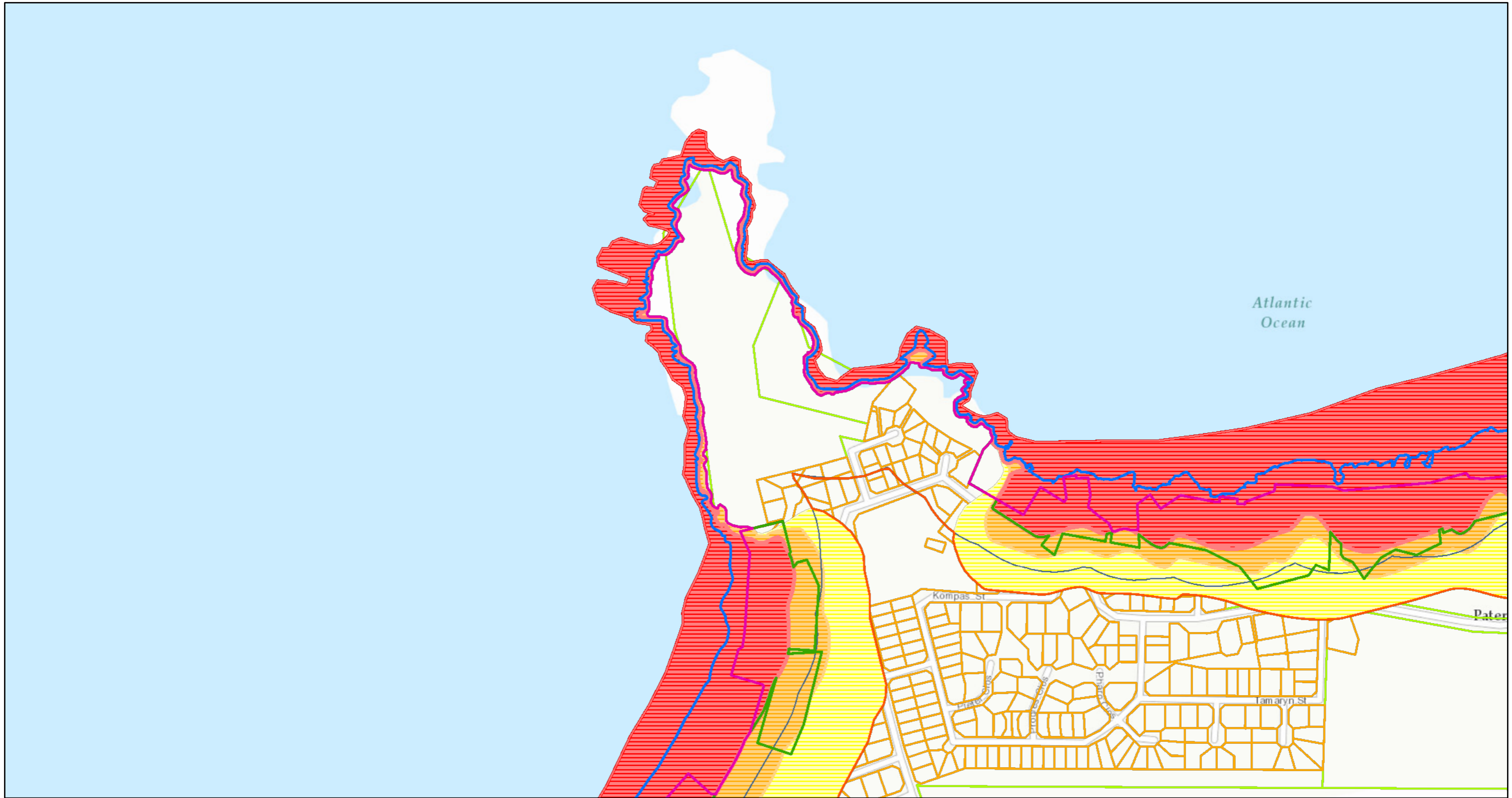















# ANNEXURE A2: COASTAL RISK ZONES

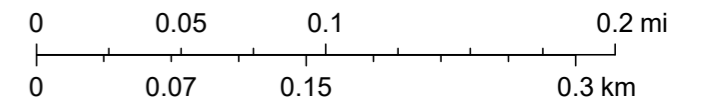
# FARM 1259, MALMESBURY RD COASTAL RISK MAP



03/01/2024, 06:57:35

- |   |   |  |
|---|---|--|
|  General Risk Zones       |  Hazard Lines (50 years)         |  EIA Development SetBack Line |
|  Low Risk Zones           |  Hazard Lines (20 years)         |  Coastal Protection Zone      |
|  Medium Risk Zones        |  Buffer (1000m)                  |  Coastal Management Line      |
|  High Risk Zones          |  Buffer (100m)                   |  |
|  Hazard Lines (100 years) |  High Water Mark (1 in 10 years) |  |

1:5,000



Esri South Africa, Esri, HERE, Garmin, USGS, METI/  
NASA, DEA&DP